

**THE COUNCIL OF THE BOROUGH OF MILTON KEYNES
(THE COUNCIL OF THE BOROUGH OF MILTON KEYNES (CENTRAL MILTON
KEYNES) (ON-STREET SPECIFIC AND PERMIT PARKING PLACES) ORDER 2002)
VARIATION ORDER 2011**

The Council of the Borough of Milton Keynes ("the Council") in exercise of its powers under Sections 32(1), 35(1), 45, 46, 49, 53 and 63 and Part IV of Schedule 9 of the Road Traffic Regulation Act 1984 ("the Act of 1984") and of all other enabling powers, and after consultation with the chief officer of police in accordance with Part III of Schedule 9 to the Act of 1984, hereby makes the following Order:

PART 1

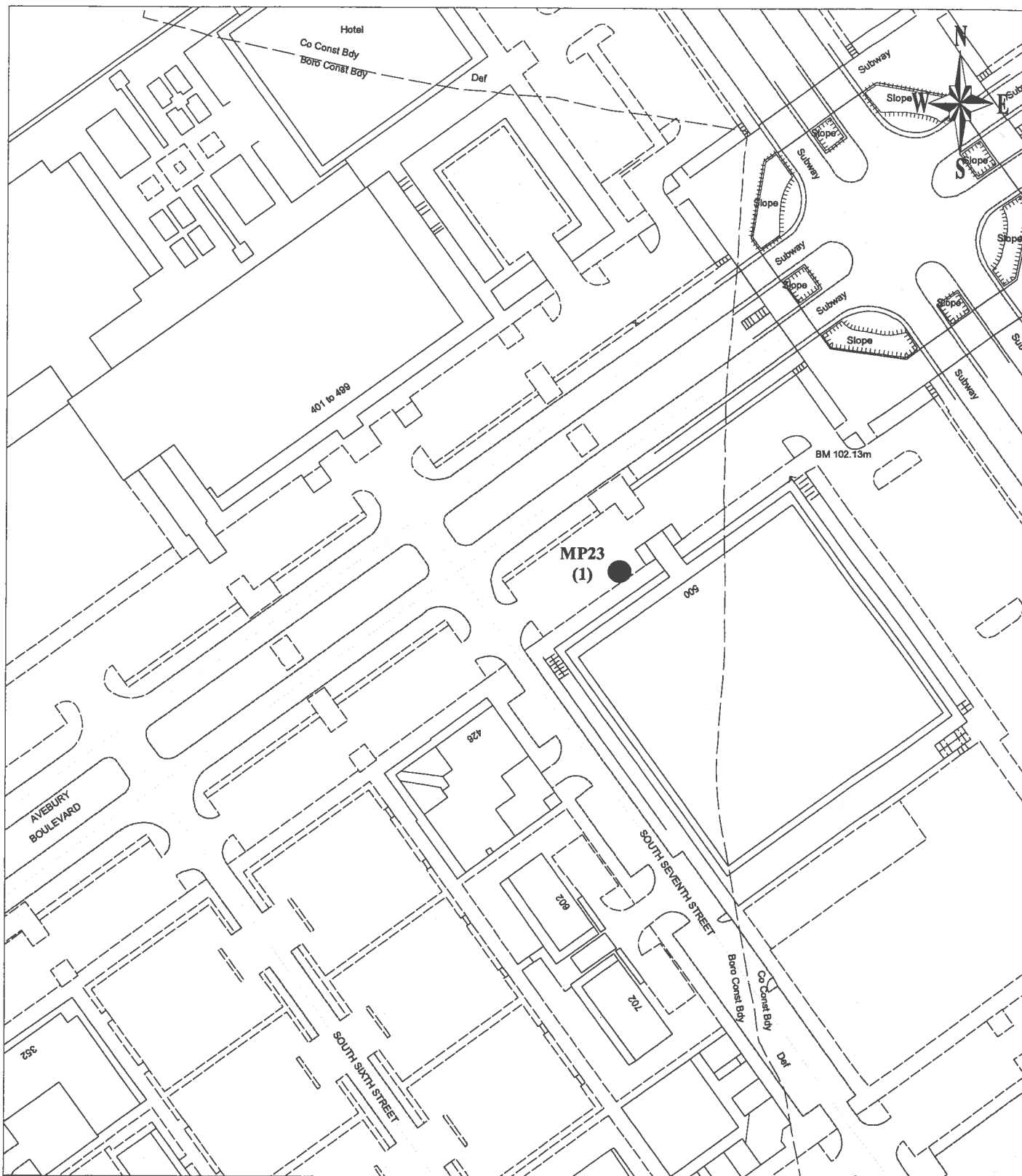
IMPLEMENTATION AND CITATION

1. This Order shall come into operation on 31 January 2011 and may be cited as "The Council of the Borough of Milton Keynes (The Council of the Borough of Milton Keynes (Central Milton Keynes) (On-Street Specific and Permit Parking Places) Order 2002) Variation Order 2011".
2. Any reference in this Order to any enactment shall be construed as a reference to that enactment as amended by any subsequent enactment.
3. The plan annexed to this Order identifies the length of road subject to this Order, provided that where there is any inconsistency between the plan and the Articles it is the wording of the Articles which shall prevail.
4. The plan annexed to this Order is hereby annexed to The Council of the Borough of Milton Keynes (Central Milton Keynes) (On-Street Specific and Permit Parking Places) Order 2002 and forms part of the Order.

PART 2

VARIATIONS

5. The Council of the Borough of Milton Keynes (Central Milton Keynes) (On-Street Specific and Permit Parking Places) Order 2002 ("The Principal Order") is varied as provided by the following provisions of this Order:-
6. The following item is inserted into Schedule 3 of the Principal Order as follows :-
 - 1) AVEBURY BOULEVARD
THE SOUTH-EAST VEHICULAR ACCESSWAY – SOUTH-EAST SIDE
MP23 From a point approximately 7 metres south-west of the porte cochere north-east of South Seventh Street, continuing for a distance of approximately 2.5 metres in a south-westerly direction (1 SPACE)



KEY:



Motor Cycle
Parking Places

MP23

TRO reference
number

(1)

Number of bays

Map referred to in the Council of the Borough of Milton
Keynes (The Council of the Borough of Milton Keynes
(Central Milton Keynes) (On-Street Specific and Permit
Parking Places) Order 2002) Variation Order 2011

19359


Map 1

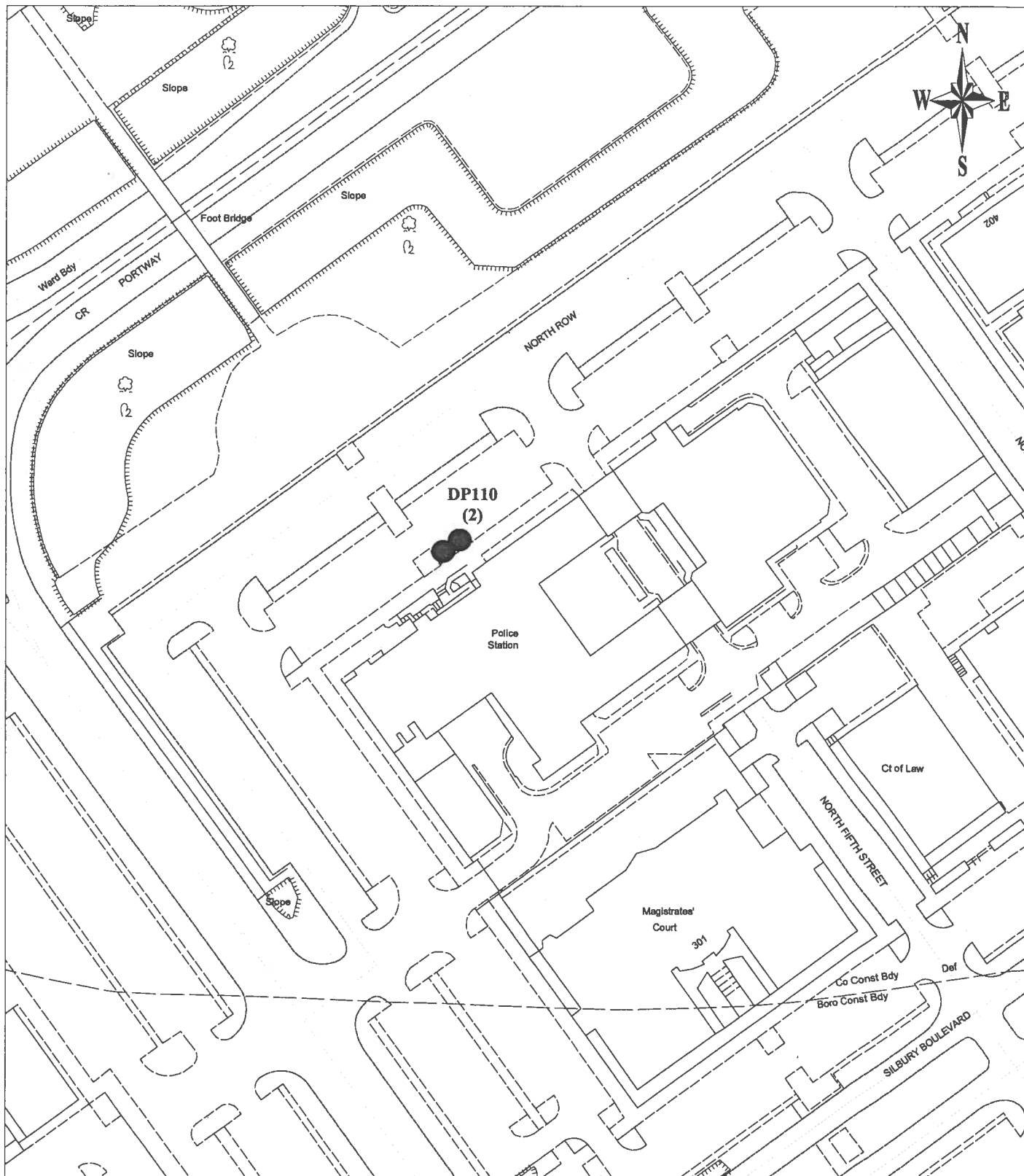
Not to scale

The Common Seal of the Council of the Borough
of Milton Keynes was hereunto affixed in the
presence of:

ASSISTANT DIRECTOR FOR LAW AND GOVERNANCE

Principal Solicitor - Corporate Law & Litigation





KEY:



Disabled Persons'
Parking Places

DP110

TRO reference
number

(2)

Number of bays

Map referred to in the Council of the Borough of Milton
Keynes (The Council of the Borough of Milton Keynes
(Central Milton Keynes) (On-Street Specific and Permit
Parking Places) Order 2002) Variation Order 2011

Map 2

Not to scale

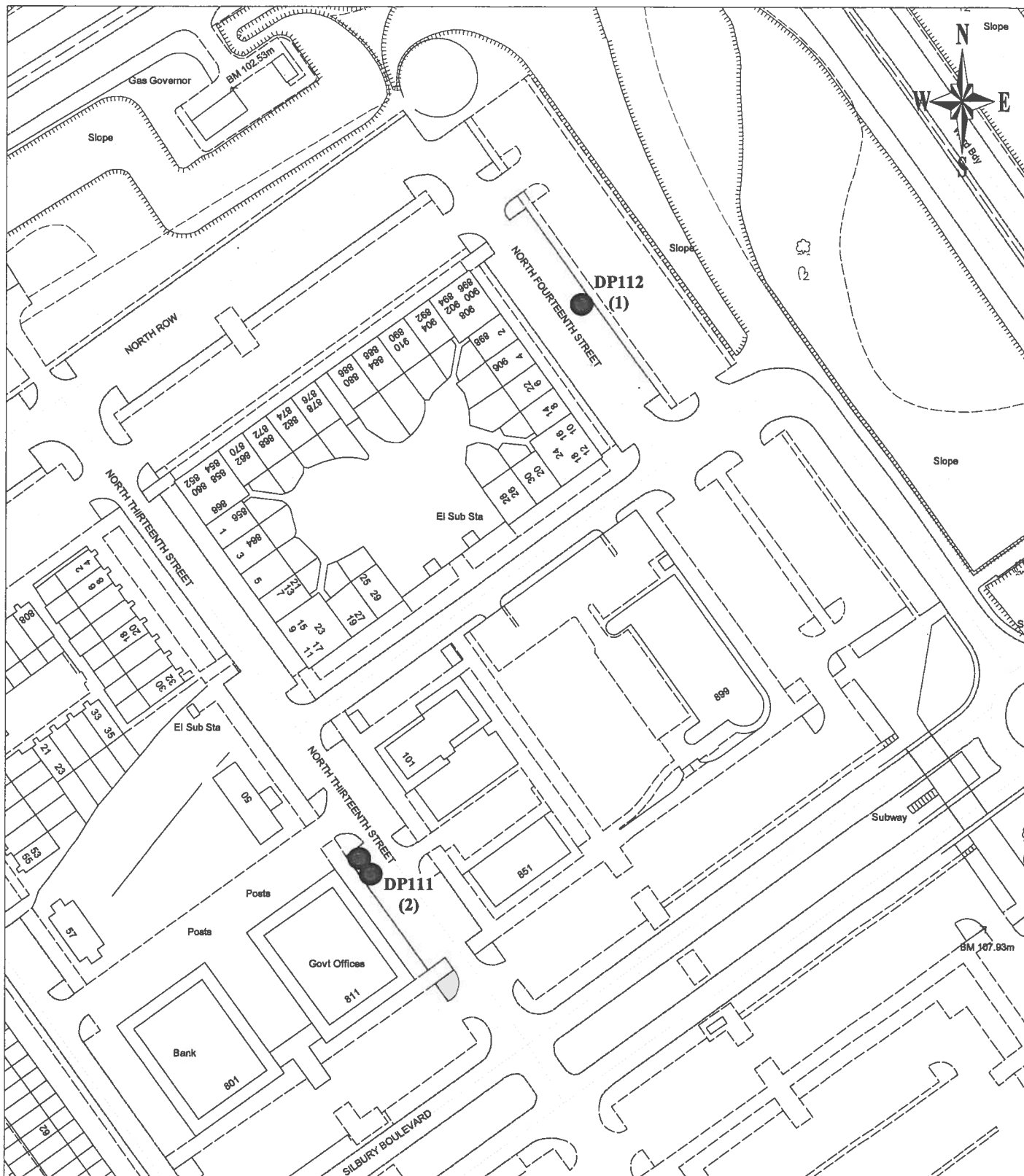
The Common Seal of the Council of the Borough
of Milton Keynes was hereunto affixed in the
presence of:

ASSISTANT DIRECTOR FOR LAW AND GOVERNANCE

Principal Solicitor - Corporate Law & Litigation

19359





KEY:



Disabled Persons'
Parking Places

DP111

TRO reference
number

(2)

Number of bays

Map referred to in the Council of the Borough of Milton
Keynes (The Council of the Borough of Milton Keynes
(Central Milton Keynes) (On-Street Specific and Permit
Parking Places) Order 2002) Variation Order 2011

Map 3

19359

Not to scale

The Common Seal of the Council of the Borough
of Milton Keynes was hereunto affixed in the
presence of:

ASSISTANT DIRECTOR FOR LAW AND GOVERNANCE

Principal Solicitor - Corporate Law & Litigation



7. The following items are inserted into Schedule 6 of the Principal Order as follows:

- 1) NORTH ROW
THE SOUTH-EAST VEHICULAR ACCESSWAY – SOUTH-EAST SIDE
DP110 From the porte cochere north-east of Witan Gate continuing for a distance of approximately 7.3 metres in a north-easterly direction (2 SPACES)
- 2) NORTH THIRTEENTH STREET
SOUTH-WEST SIDE
DP111 From the entrance to the Job Centre car park continuing for a distance of approximately 7.2 metres in a south-easterly direction (2 SPACES)
- 3) NORTH FOURTEENTH STREET
SOUTH-WEST SIDE
DP112 From a point approximately 19.3 metres north-west of the access road onto Marlborough Gate (between North Row and Silbury Boulevard) to a point approximately 5 metres north-west of that point (1 SPACE)

THE COMMON SEAL of the **COUNCIL OF THE BOROUGH OF MILTON KEYNES** was hereunto

affixed this 27th day of January 2011

in the presence of :-



.....
PRINCIPAL SOLICITOR – CORPORATE LAW & LITIGATION

19359